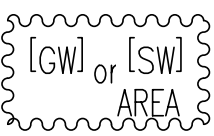

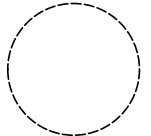


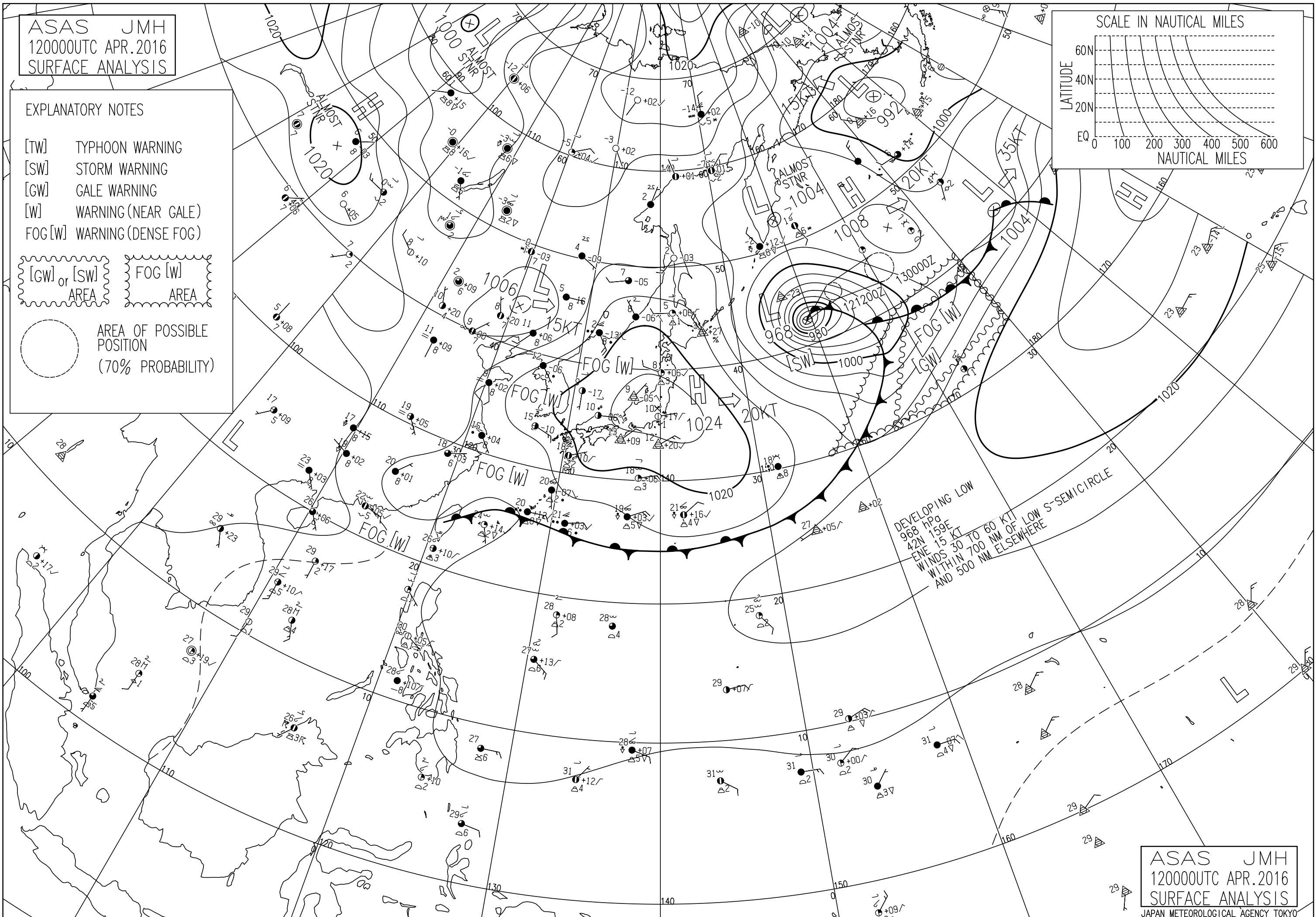
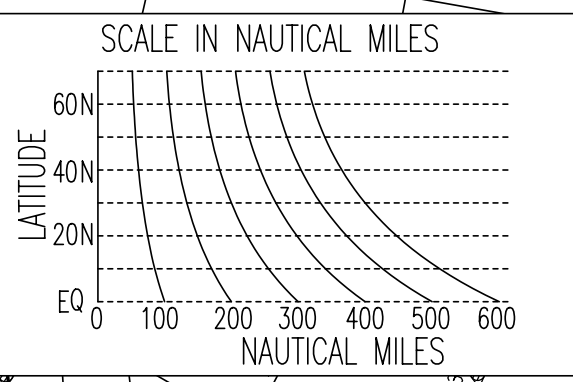
ASAS JMH
 120000UTC APR.2016
 SURFACE ANALYSIS

EXPLANATORY NOTES

- [TW] TYPHOON WARNING
- [SW] STORM WARNING
- [GW] GALE WARNING
- [W] WARNING (NEAR GALE)
- FOG [W] WARNING (DENSE FOG)

 [GW] or [SW] AREA
 AREA OF POSSIBLE POSITION (70% PROBABILITY)

 FOG [W] AREA



DEVELOPING LOW
 968 hPa
 42N 159E
 WINDS 30 TO 60 KT
 WITHIN 700 NM OF LOW S-SEMICIRCLE
 AND 500 NM ELSEWHERE

ASAS JMH
 120000UTC APR.2016
 SURFACE ANALYSIS
 JAPAN METEOROLOGICAL AGENCY TOKYO