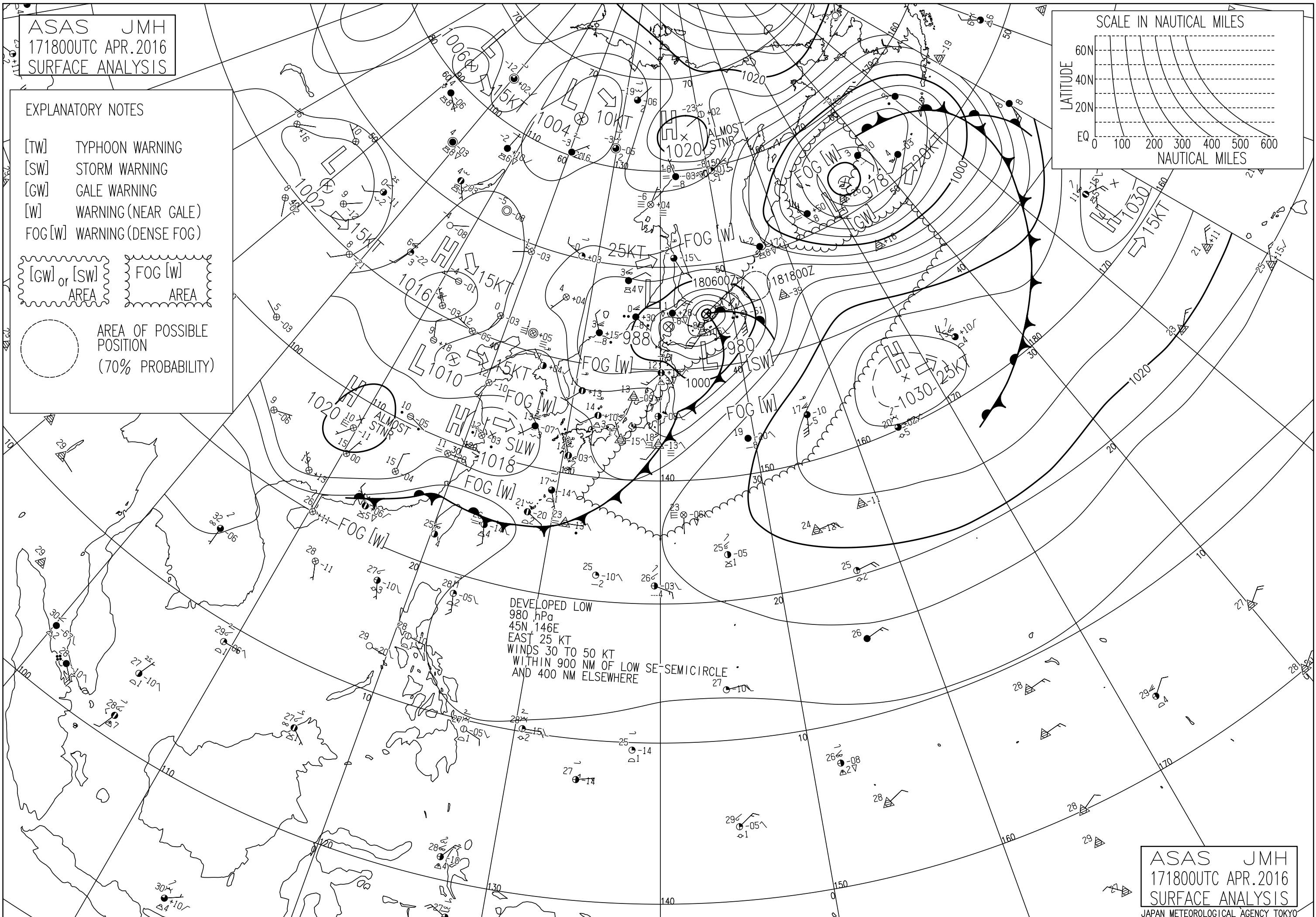
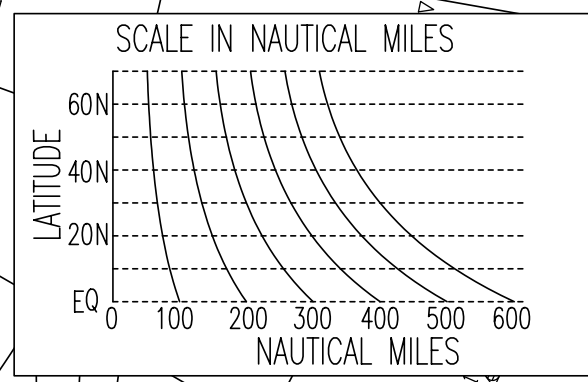
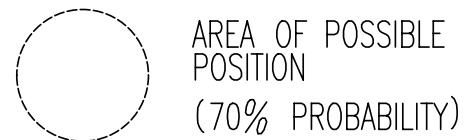



ASAS JMH
 171800UTC APR.2016
 SURFACE ANALYSIS

EXPLANATORY NOTES

- [TW] TYPHOON WARNING
- [SW] STORM WARNING
- [GW] GALE WARNING
- [W] WARNING (NEAR GALE)
- FOG [W] WARNING (DENSE FOG)



DEVELOPED LOW
 980 hPa
 45N 146E
 EAST 25 KT
 WINDS 30 TO 50 KT
 WITHIN 900 NM OF LOW SE-SEMICIRCLE
 AND 400 NM ELSEWHERE

ASAS JMH
 171800UTC APR.2016
 SURFACE ANALYSIS
 JAPAN METEOROLOGICAL AGENCY TOKYO