


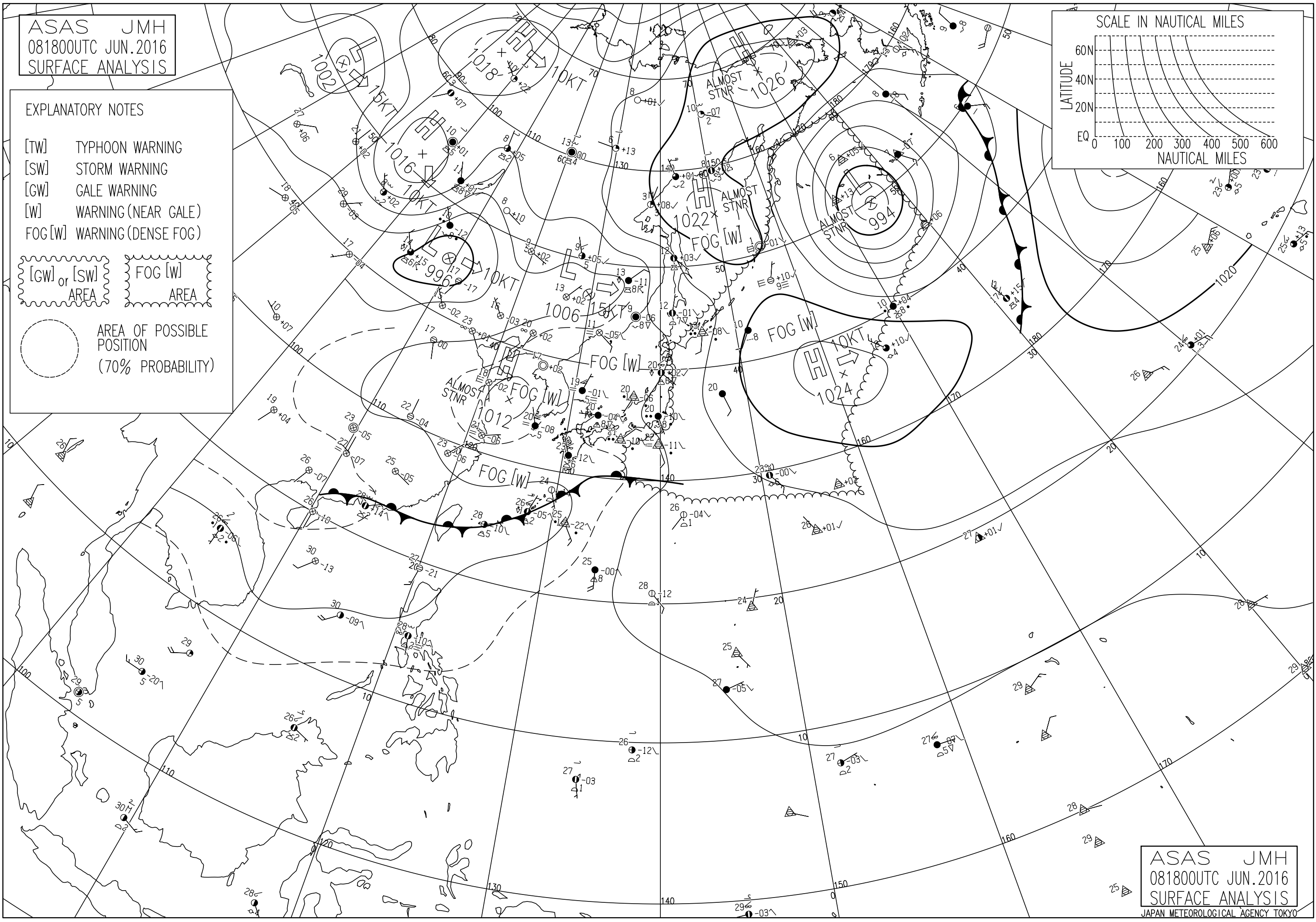
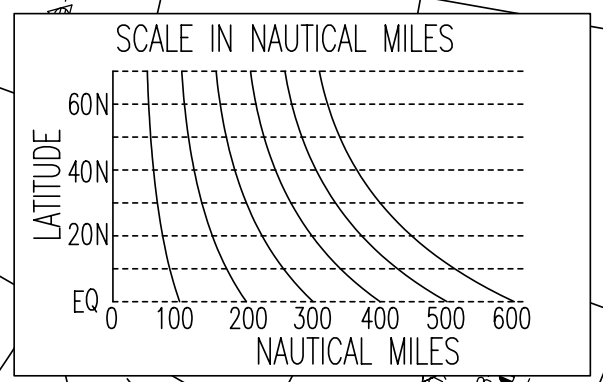
ASAS JMH
081800UTC JUN.2016
SURFACE ANALYSIS

EXPLANATORY NOTES

- [TW] TYPHOON WARNING
- [SW] STORM WARNING
- [GW] GALE WARNING
- [W] WARNING (NEAR GALE)
- FOG [W] WARNING (DENSE FOG)



AREA OF POSSIBLE POSITION
(70% PROBABILITY)



ASAS JMH
081800UTC JUN.2016
SURFACE ANALYSIS
JAPAN METEOROLOGICAL AGENCY TOKYO