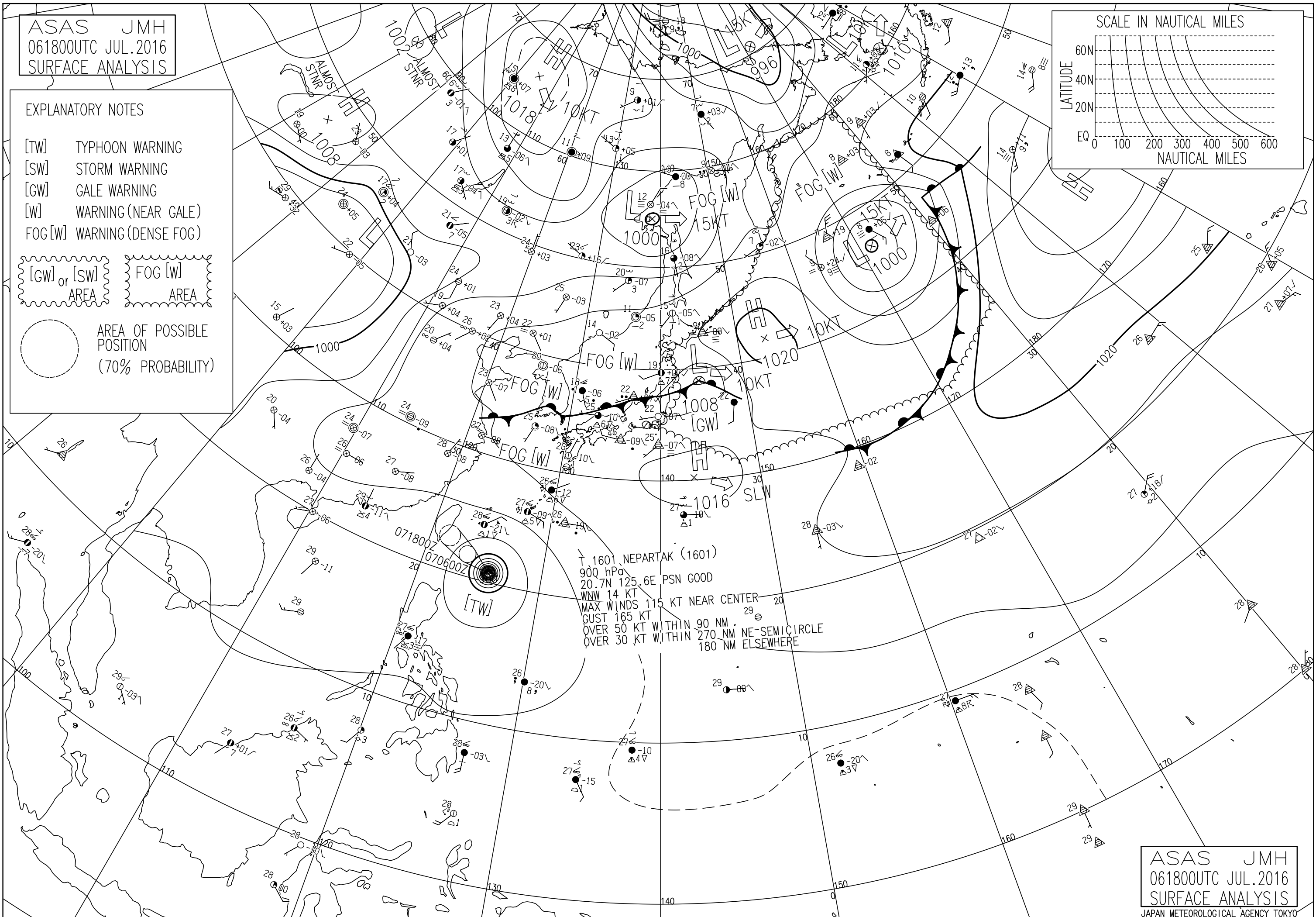
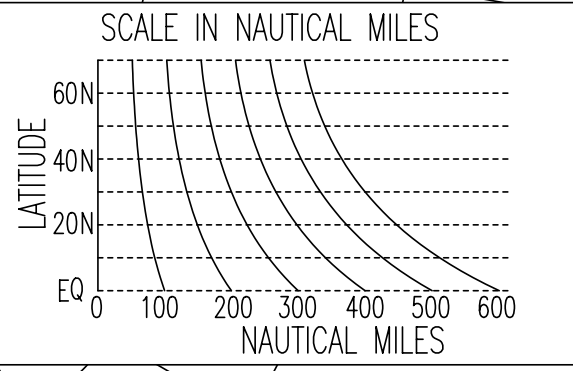



ASAS JMH
061800UTC JUL.2016
SURFACE ANALYSIS

EXPLANATORY NOTES

- [TW] TYPHOON WARNING
- [SW] STORM WARNING
- [GW] GALE WARNING
- [W] WARNING (NEAR GALE)
- FOG [W] WARNING (DENSE FOG)



T 1601, NEPARTAK (1601)
900 hPa
20.7N 125.6E PSN GOOD
WNW 14 KT
MAX WINDS 115 KT NEAR CENTER
GUST 165 KT
OVER 50 KT WITHIN 90 NM.
OVER 30 KT WITHIN 270 NM NE-SEMICIRCLE
180 NM ELSEWHERE

ASAS JMH
061800UTC JUL.2016
SURFACE ANALYSIS
JAPAN METEOROLOGICAL AGENCY TOKYO