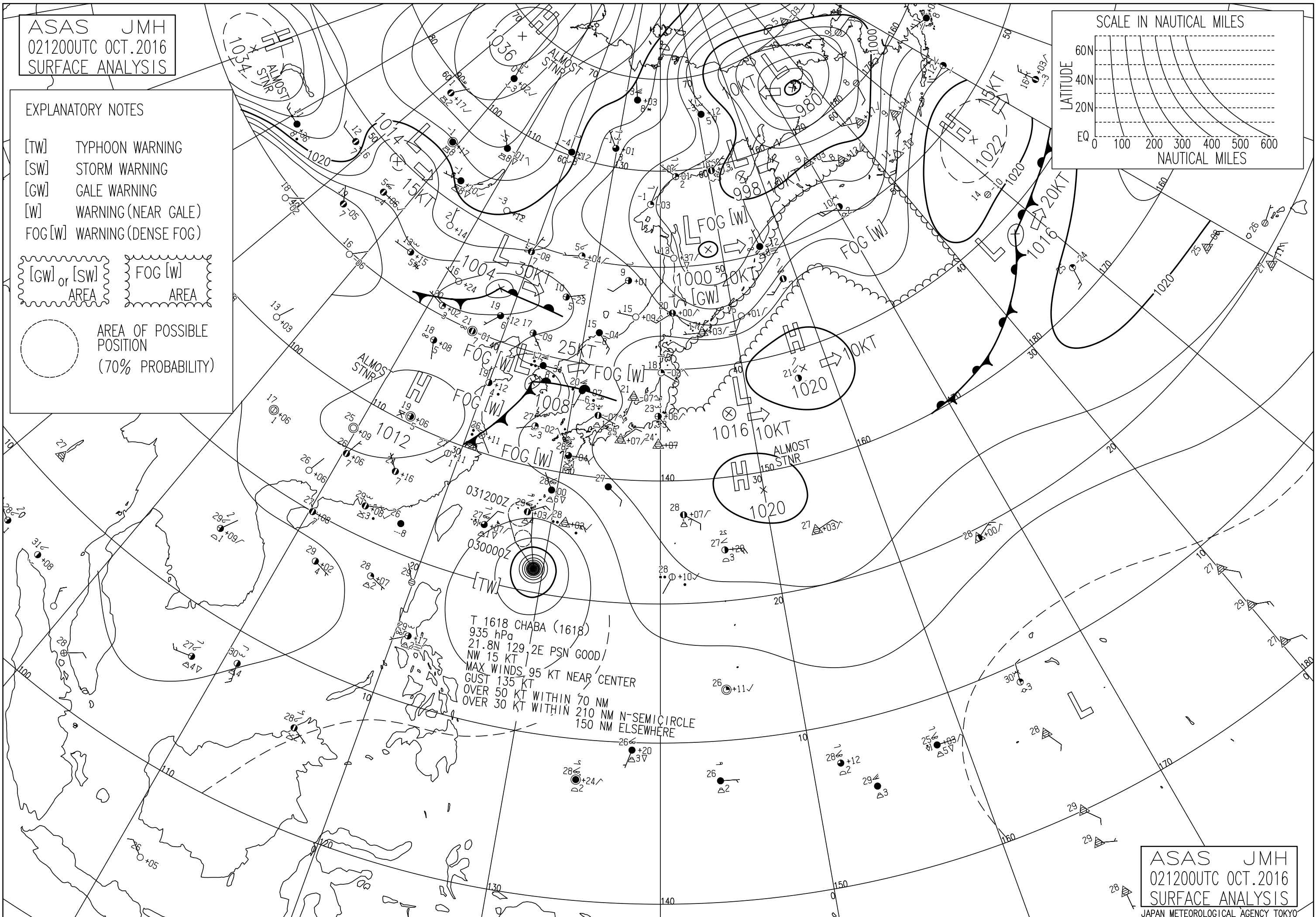
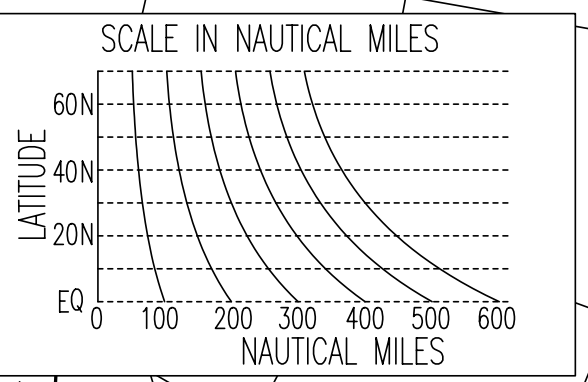
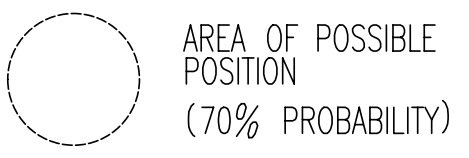



ASAS JMH
 021200UTC OCT.2016
 SURFACE ANALYSIS

EXPLANATORY NOTES

- [TW] TYPHOON WARNING
- [SW] STORM WARNING
- [GW] GALE WARNING
- [W] WARNING (NEAR GALE)
- FOG [W] WARNING (DENSE FOG)



T 1618 CHABA (1618)
 935 hPa
 21.8N 129.2E PSN GOOD/
 NW 15 KT
 MAX WINDS 95 KT NEAR CENTER
 GUST 135 KT
 OVER 50 KT WITHIN 70 NM
 OVER 30 KT WITHIN 210 NM N-SEMICIRCLE
 150 NM ELSEWHERE

ASAS JMH
 021200UTC OCT.2016
 SURFACE ANALYSIS
 JAPAN METEOROLOGICAL AGENCY TOKYO