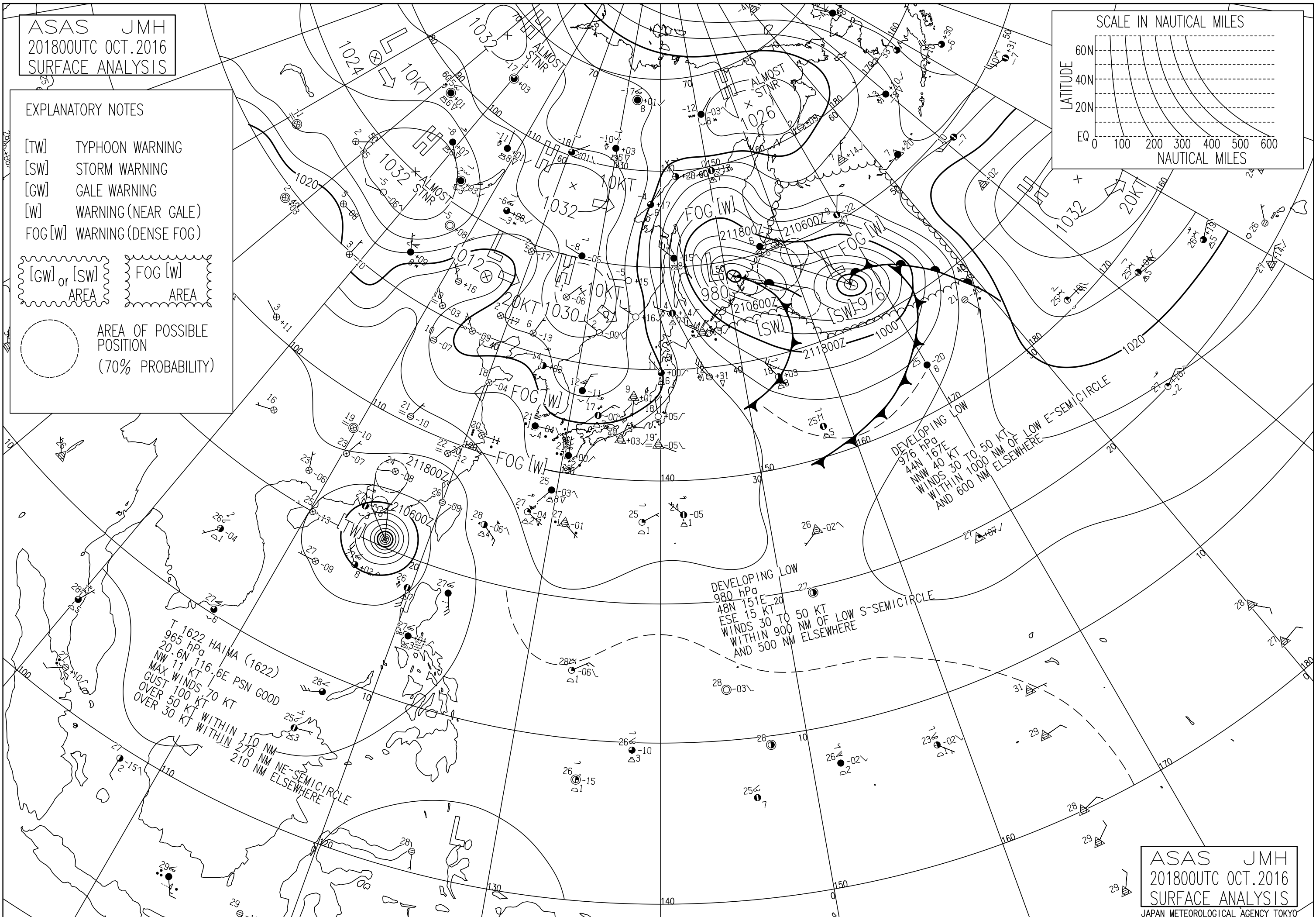
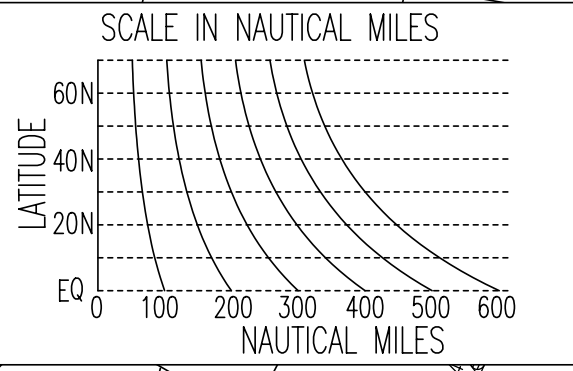
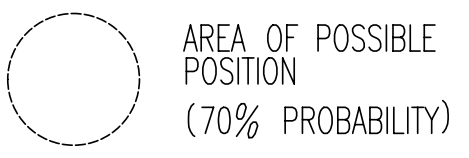



ASAS JMH  
 201800UTC OCT.2016  
 SURFACE ANALYSIS

EXPLANATORY NOTES

- [TW] TYPHOON WARNING
- [SW] STORM WARNING
- [GW] GALE WARNING
- [W] WARNING (NEAR GALE)
- FOG [W] WARNING (DENSE FOG)



T 1622 HAIMA (1622)  
 965 hPa  
 20.6N 116.6E PSN GOOD  
 NW 71 KT  
 MAX WINDS 70 KT  
 OVER 100 KT  
 OVER 50 KT WITHIN 110 NM  
 OVER 30 KT WITHIN 270 NM NE-SEMICIRCLE  
 210 NM ELSEWHERE

ASAS JMH  
 201800UTC OCT.2016  
 SURFACE ANALYSIS  
 JAPAN METEOROLOGICAL AGENCY TOKYO