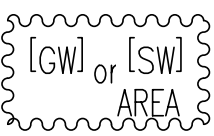

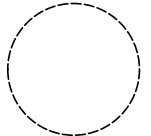
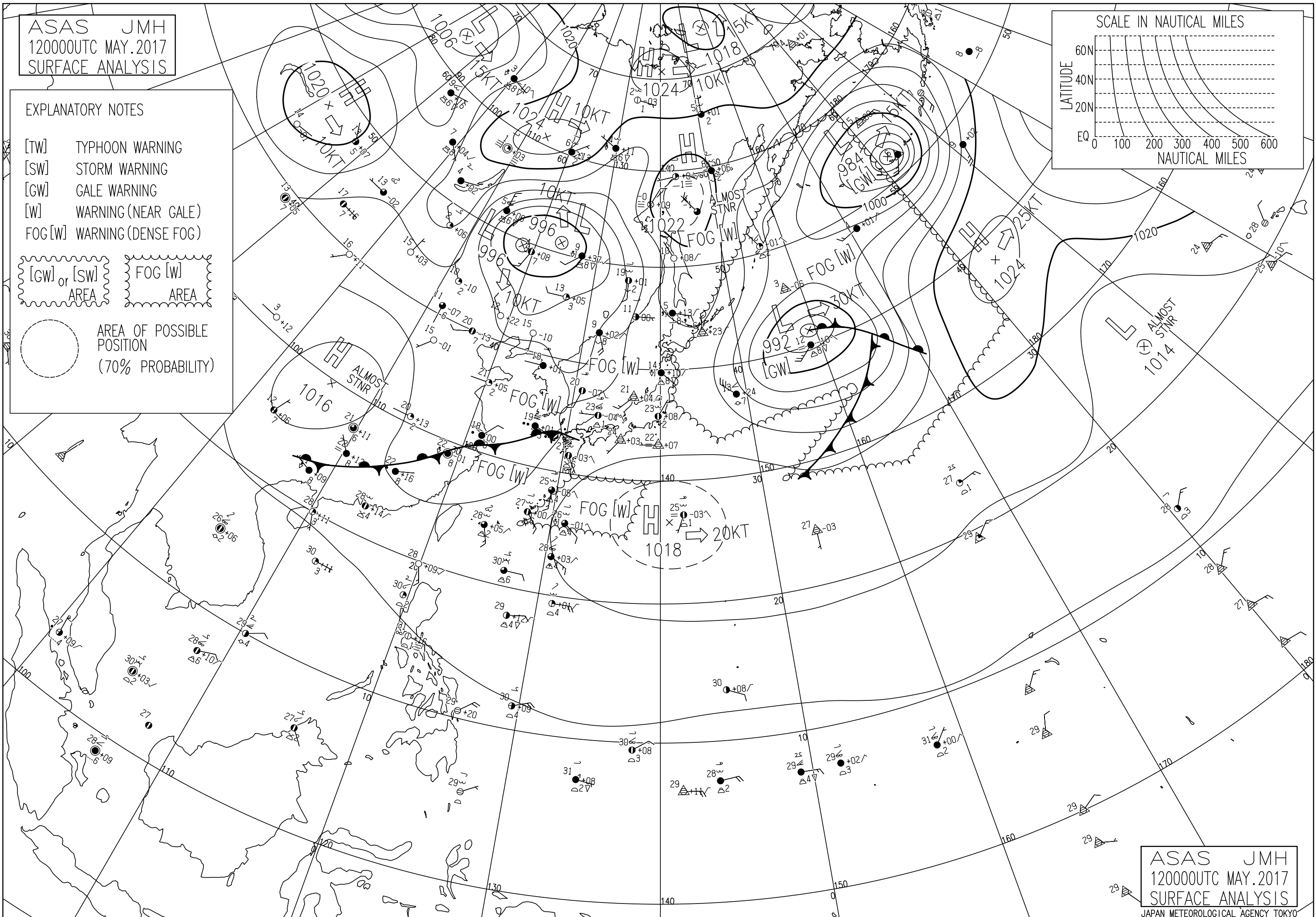
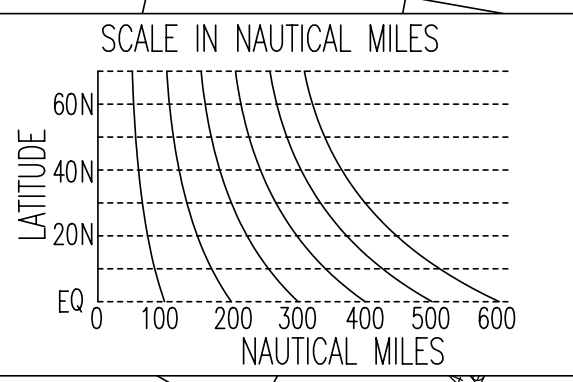


ASAS JMH  
 120000UTC MAY.2017  
 SURFACE ANALYSIS

EXPLANATORY NOTES

- [TW] TYPHOON WARNING
- [SW] STORM WARNING
- [GW] GALE WARNING
- [W] WARNING (NEAR GALE)
- FOG [W] WARNING (DENSE FOG)

 or  FOG [W] AREA  
 AREA OF POSSIBLE POSITION (70% PROBABILITY)



ASAS JMH  
 120000UTC MAY.2017  
 SURFACE ANALYSIS  
 JAPAN METEOROLOGICAL AGENCY TOKYO