


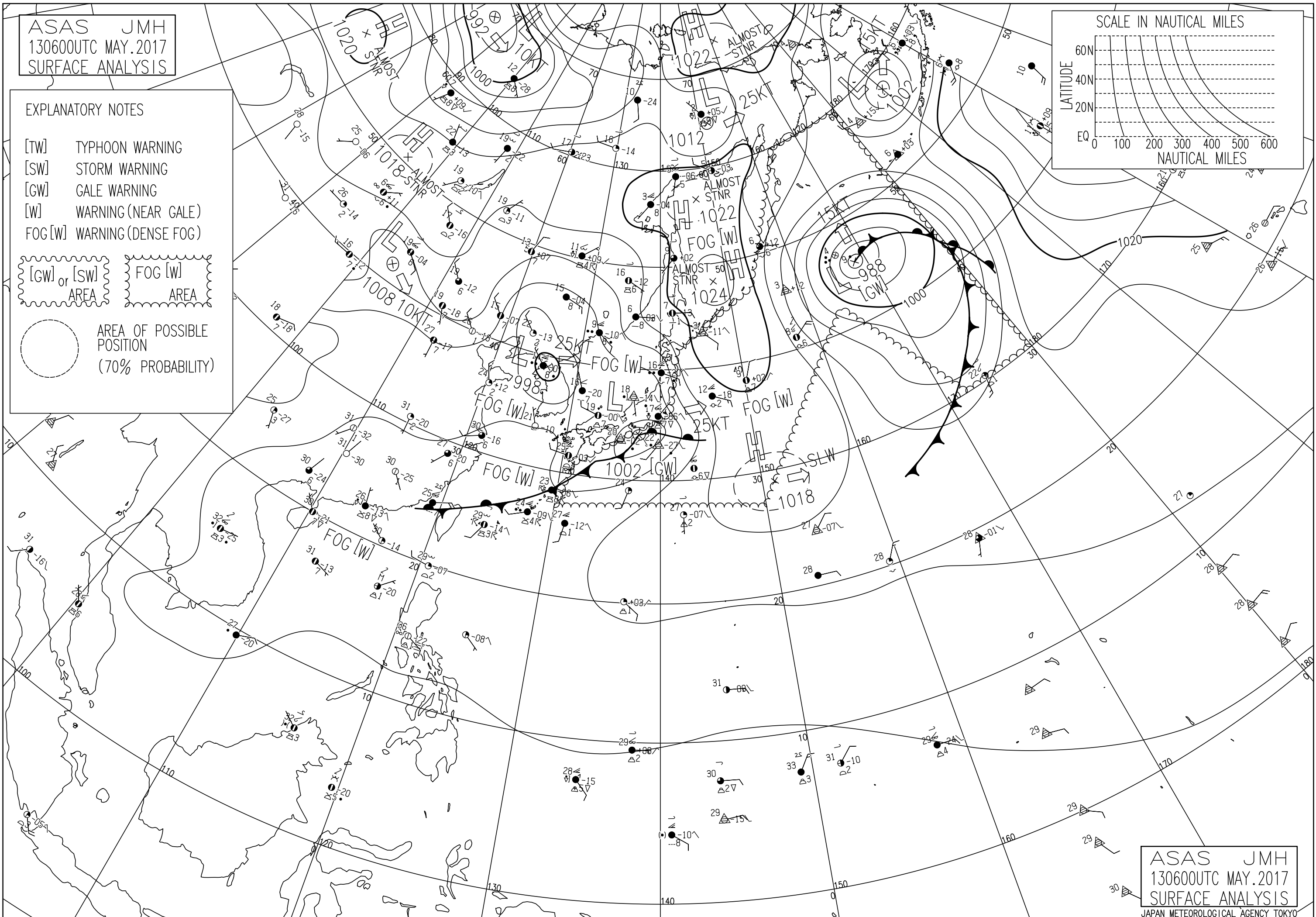
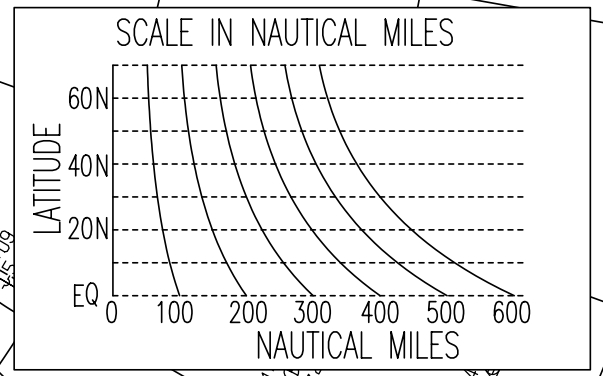
ASAS JMH
 130600UTC MAY.2017
 SURFACE ANALYSIS

EXPLANATORY NOTES

- [TW] TYPHOON WARNING
- [SW] STORM WARNING
- [GW] GALE WARNING
- [W] WARNING (NEAR GALE)
- FOG [W] WARNING (DENSE FOG)



AREA OF POSSIBLE POSITION
 (70% PROBABILITY)



ASAS JMH
 130600UTC MAY.2017
 SURFACE ANALYSIS
 JAPAN METEOROLOGICAL AGENCY TOKYO