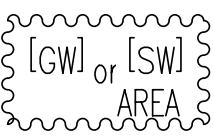

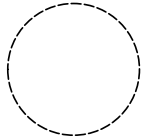
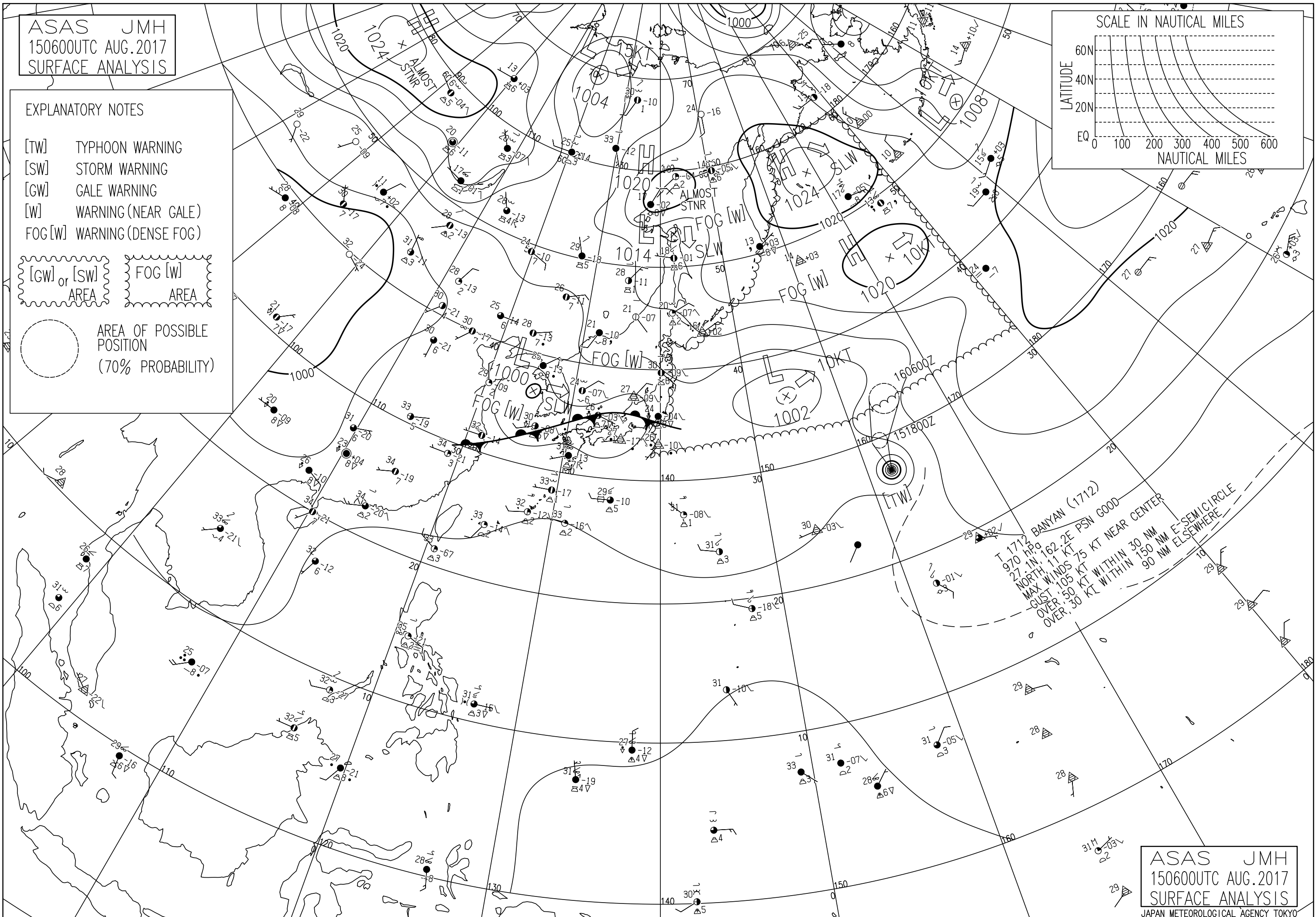
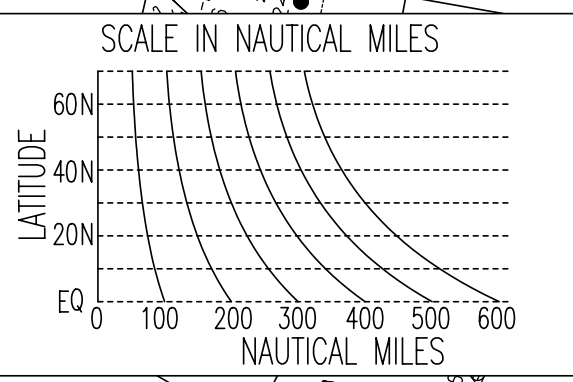


ASAS JMH
150600UTC AUG.2017
SURFACE ANALYSIS

EXPLANATORY NOTES

- [TW] TYPHOON WARNING
- [SW] STORM WARNING
- [GW] GALE WARNING
- [W] WARNING (NEAR GALE)
- FOG [W] WARNING (DENSE FOG)

 [GW] or [SW] AREA
 FOG [W] AREA
 AREA OF POSSIBLE POSITION (70% PROBABILITY)



T 1712 BANYAN (1712)
970 hPa
27°N, 162.2E PSN GOOD
NORTH WINDS 11 KT
MAX WINDS 75 KT NEAR CENTER
GUST OVER 105 KT
OVER 50 KT WITHIN 30 NM
OVER 30 KT WITHIN 150 NM
90 NM ELSEWHERE

ASAS JMH
150600UTC AUG.2017
SURFACE ANALYSIS
JAPAN METEOROLOGICAL AGENCY TOKYO