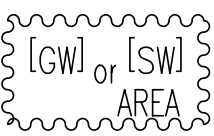
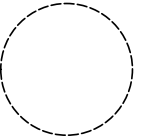
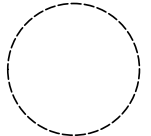
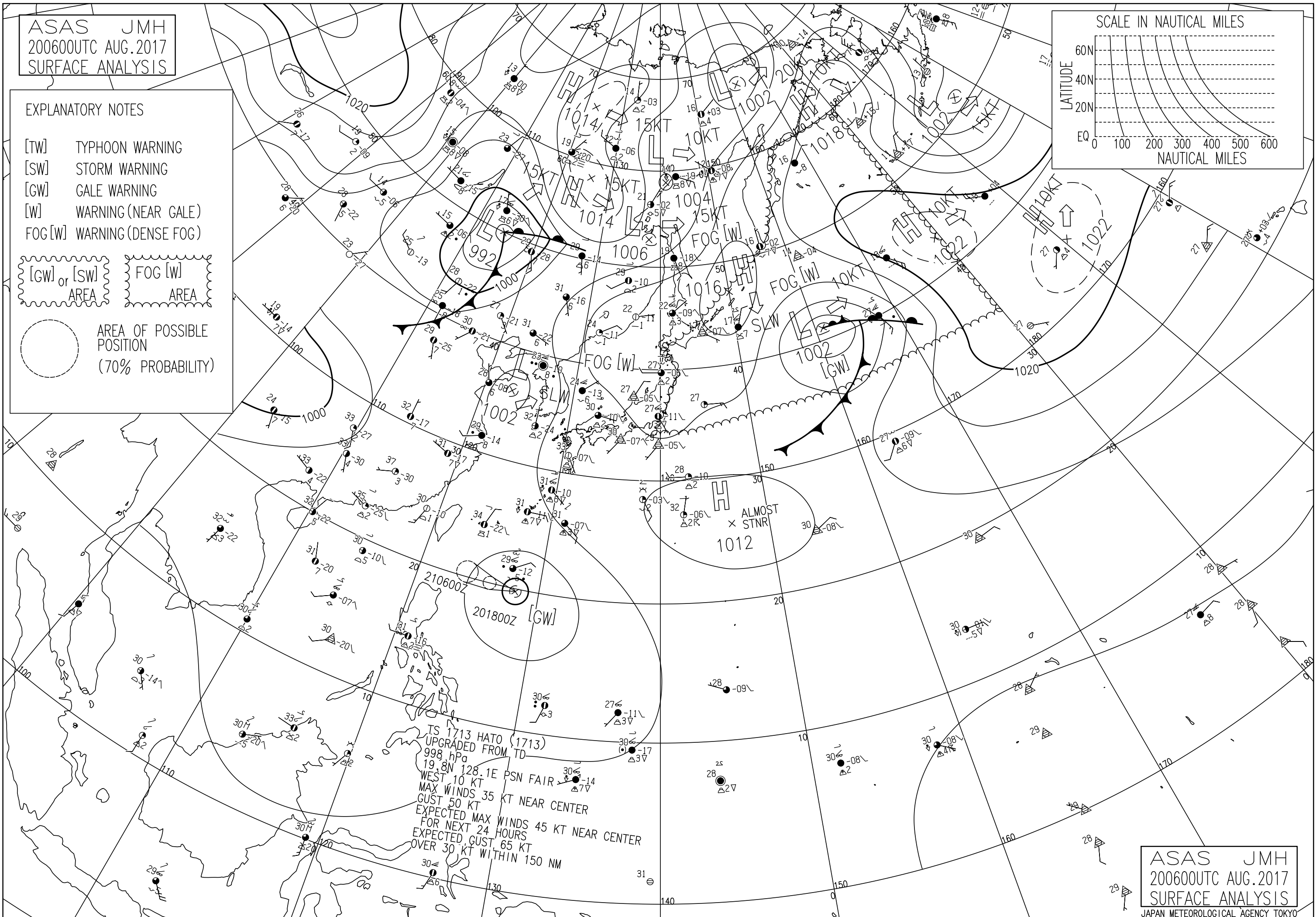
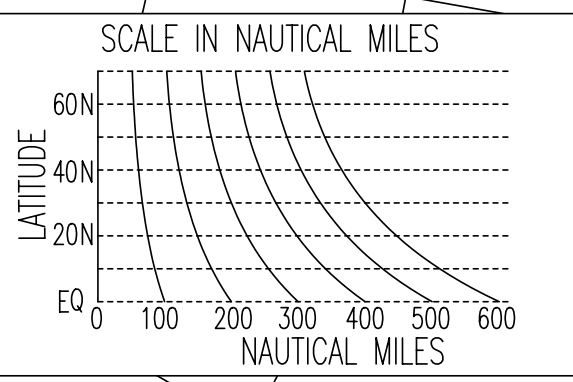


ASAS JMH  
200600UTC AUG.2017  
SURFACE ANALYSIS

EXPLANATORY NOTES

- [TW] TYPHOON WARNING
- [SW] STORM WARNING
- [GW] GALE WARNING
- [W] WARNING (NEAR GALE)
- FOG [W] WARNING (DENSE FOG)

 [GW] or [SW] AREA  
 FOG [W] AREA  
 AREA OF POSSIBLE POSITION (70% PROBABILITY)



TS 1713 HATO (1713)  
UPGRADED FROM TD  
998 hPa  
19.8N 128.1E PSN FAIR  
WEST 10 KT  
MAX WINDS 35 KT NEAR CENTER  
GUST 50 KT  
EXPECTED MAX WINDS 45 KT NEAR CENTER  
FOR NEXT 24 HOURS  
EXPECTED GUST 65 KT  
OVER 30 KT WITHIN 150 NM

ASAS JMH  
200600UTC AUG.2017  
SURFACE ANALYSIS  
JAPAN METEOROLOGICAL AGENCY TOKYO