


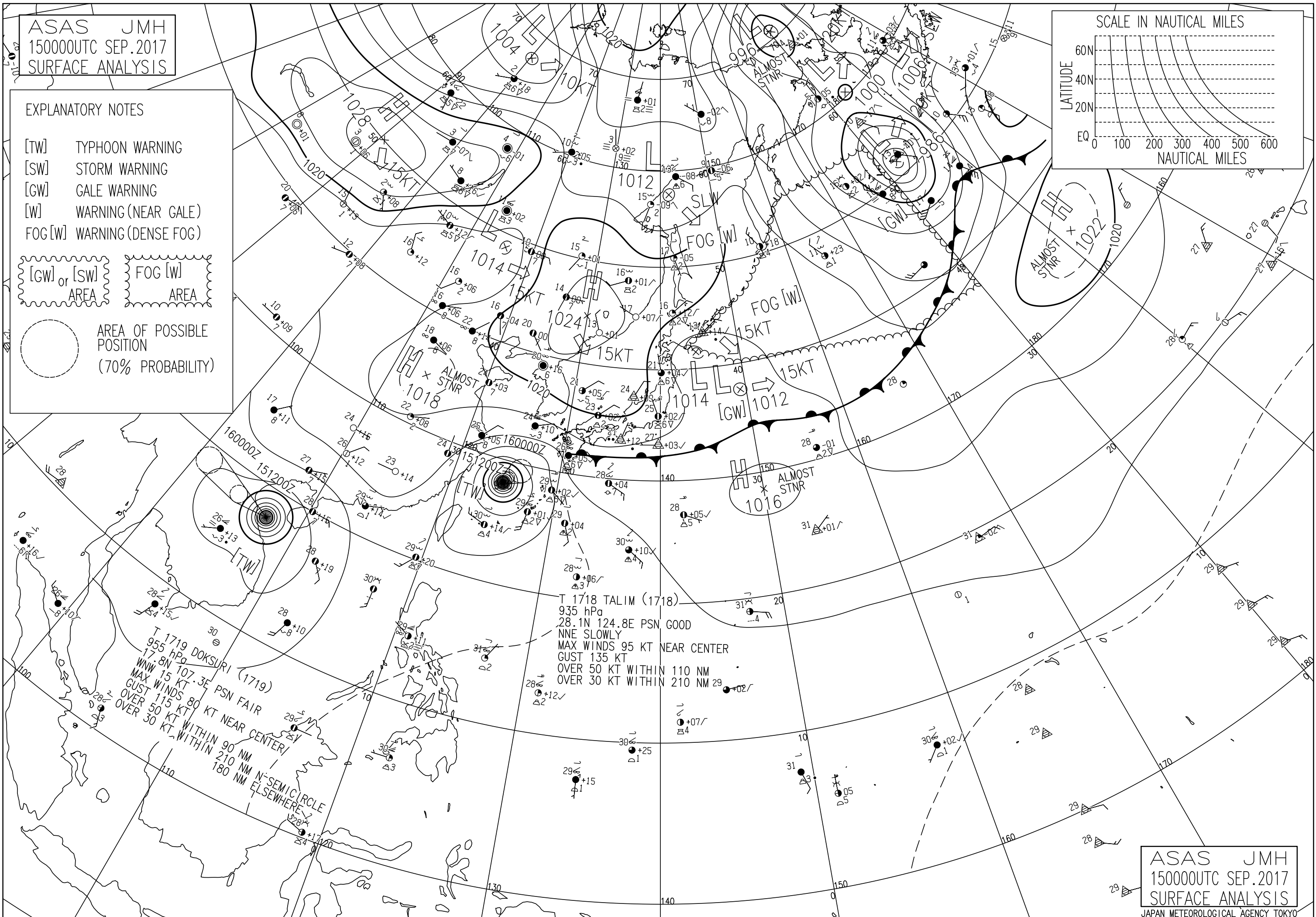
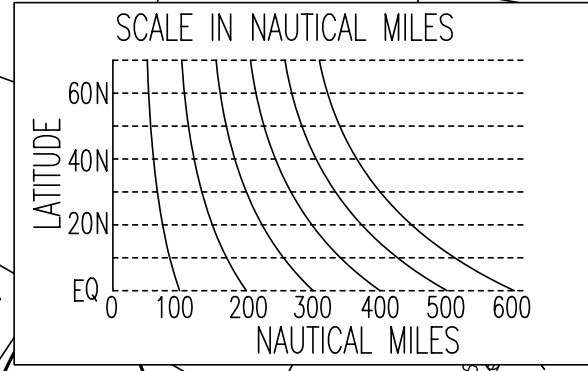
ASAS JMH
150000UTC SEP.2017
SURFACE ANALYSIS

EXPLANATORY NOTES

- [TW] TYPHOON WARNING
- [SW] STORM WARNING
- [GW] GALE WARNING
- [W] WARNING (NEAR GALE)
- FOG [W] WARNING (DENSE FOG)



AREA OF POSSIBLE POSITION
(70% PROBABILITY)



T 1719 DOKSURI (1719)
955 hPa
17.8N 107.3E PSN FAIR
MAX WINDS 15 KT
GUST WINDS 115 KT
OVER 50 KT WITHIN 90 NM
OVER 30 KT WITHIN 180 NM
N-SEMICIRCLE
210 NM ELSEWHERE

T 1718 TALIM (1718)
935 hPa
28.1N 124.8E PSN GOOD
NNE SLOWLY
MAX WINDS 95 KT NEAR CENTER
GUST 135 KT
OVER 50 KT WITHIN 110 NM
OVER 30 KT WITHIN 210 NM

ASAS JMH
150000UTC SEP.2017
SURFACE ANALYSIS
JAPAN METEOROLOGICAL AGENCY TOKYO