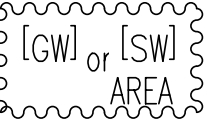

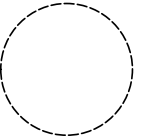
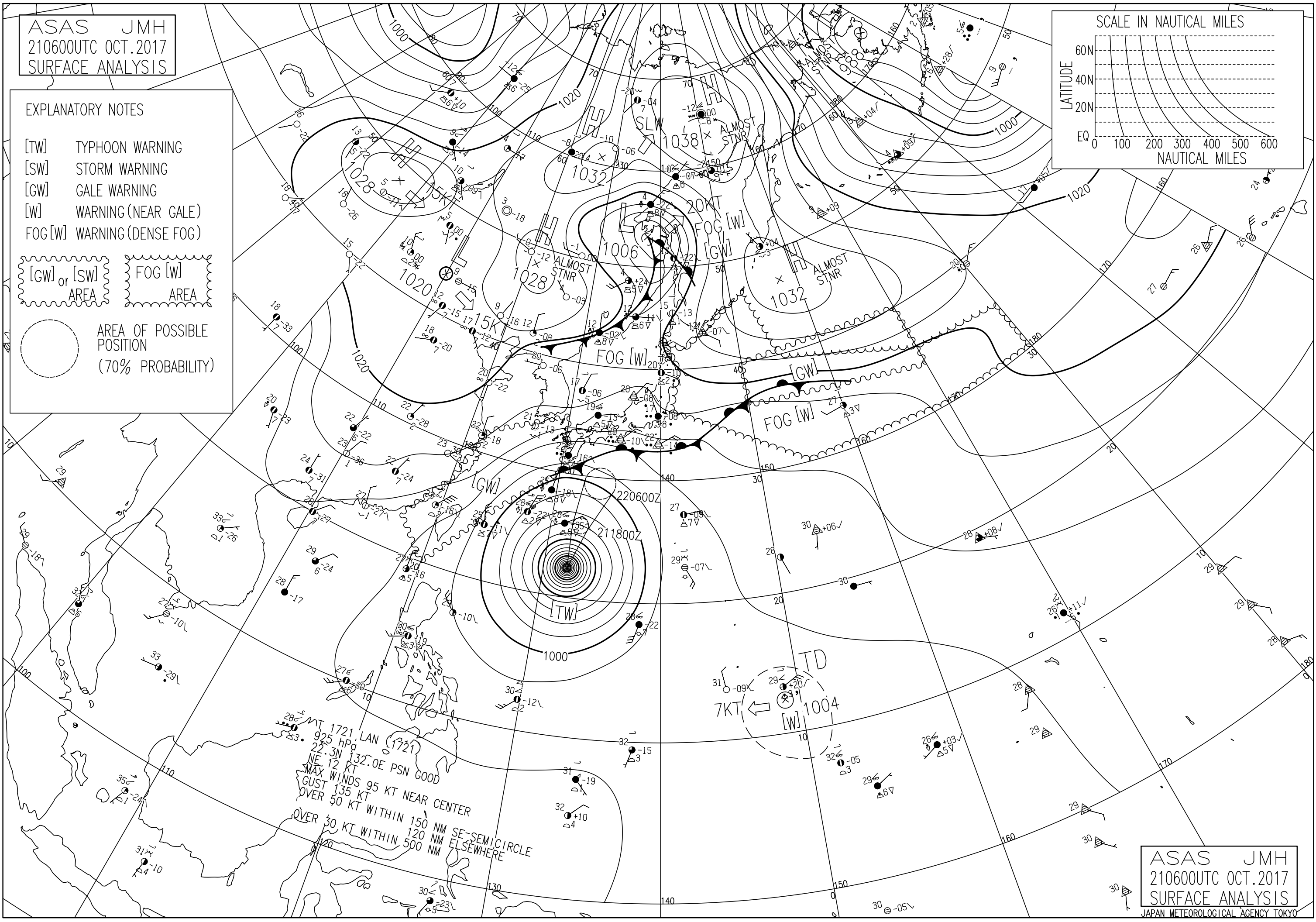
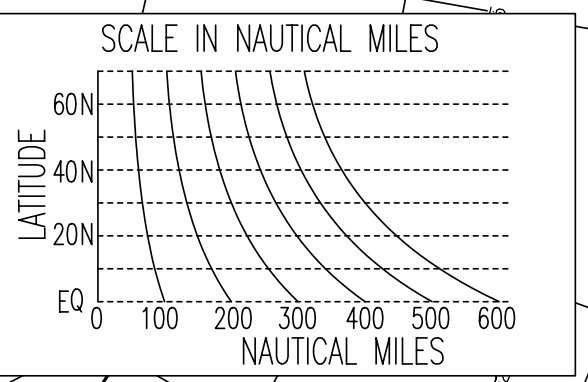


ASAS JMH  
210600UTC OCT.2017  
SURFACE ANALYSIS

EXPLANATORY NOTES

- [TW] TYPHOON WARNING
- [SW] STORM WARNING
- [GW] GALE WARNING
- [W] WARNING (NEAR GALE)
- FOG [W] WARNING (DENSE FOG)

 [GW] or [SW] AREA  
 FOG [W] AREA  
 AREA OF POSSIBLE POSITION (70% PROBABILITY)



MT 1721 LAN (1721)  
925 hPa  
22.3N 132.0E PSN GOOD  
NE 12 KT  
MAX WINDS 95 KT NEAR CENTER  
GUST 135 KT  
OVER 50 KT WITHIN 150 NM  
OVER 30 KT WITHIN 120 NM SE-SEMICIRCLE  
120 NM ELSEWHERE  
500 NM

ASAS JMH  
210600UTC OCT.2017  
SURFACE ANALYSIS  
JAPAN METEOROLOGICAL AGENCY TOKYO