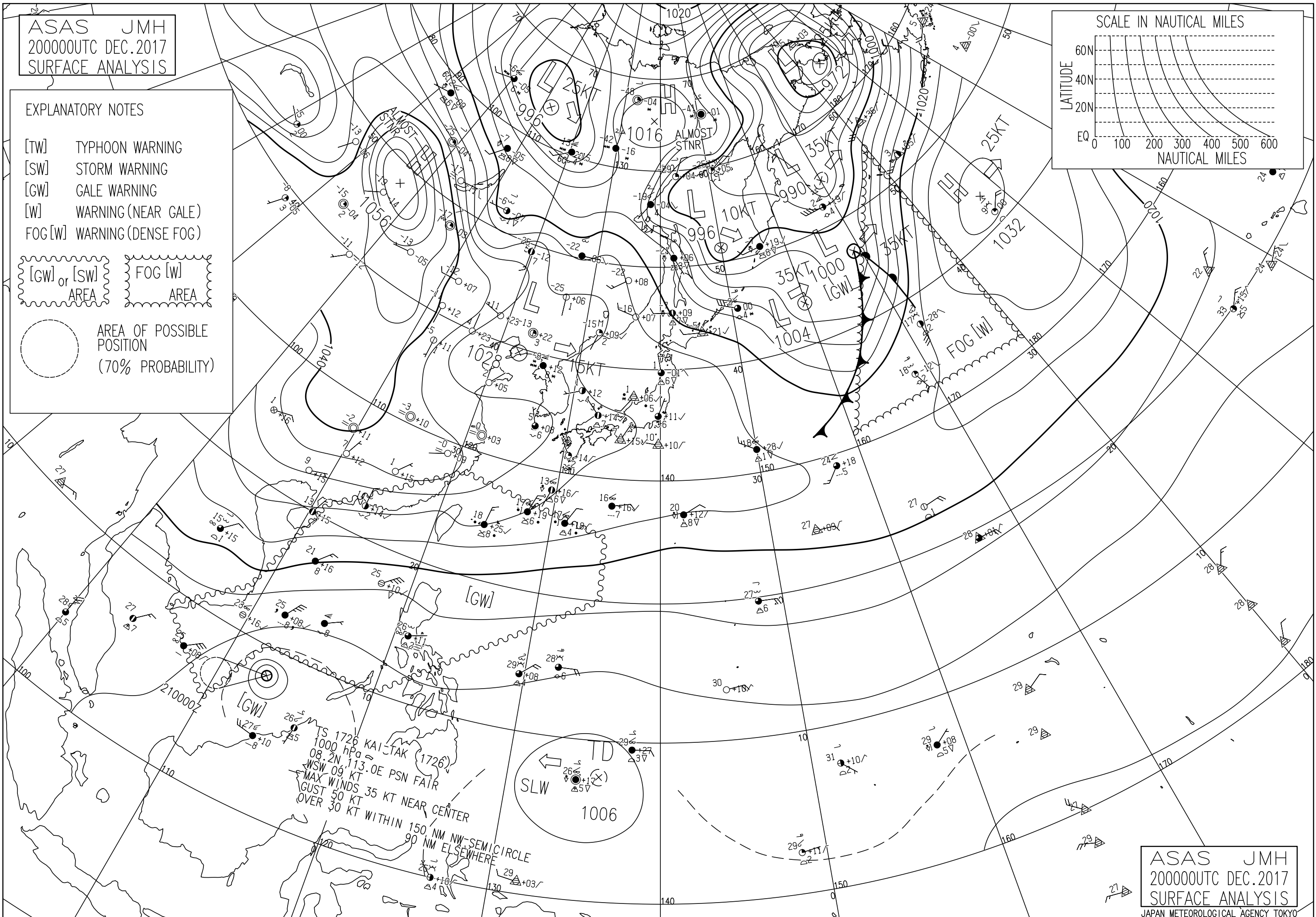
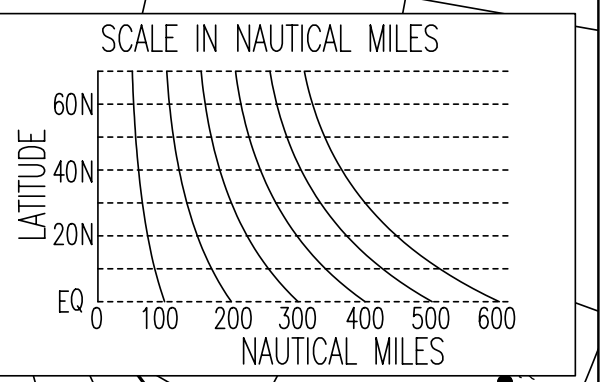
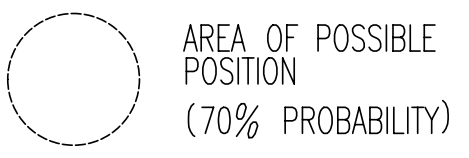



ASAS JMH
200000UTC DEC.2017
SURFACE ANALYSIS

EXPLANATORY NOTES

- [TW] TYPHOON WARNING
- [SW] STORM WARNING
- [GW] GALE WARNING
- [W] WARNING (NEAR GALE)
- FOG [W] WARNING (DENSE FOG)



TS 1726 KAI-TAK (1726)
1000 hPa
08.2N, 113.0E PSN FAIR
WSW 09 KT
MAX WINDS 35 KT NEAR CENTER
GUST 50 KT
OVER 30 KT WITHIN 150 NM
90 NM ELSEWHERE

ASAS JMH
200000UTC DEC.2017
SURFACE ANALYSIS
JAPAN METEOROLOGICAL AGENCY TOKYO