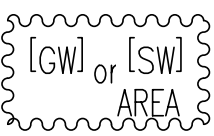

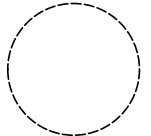
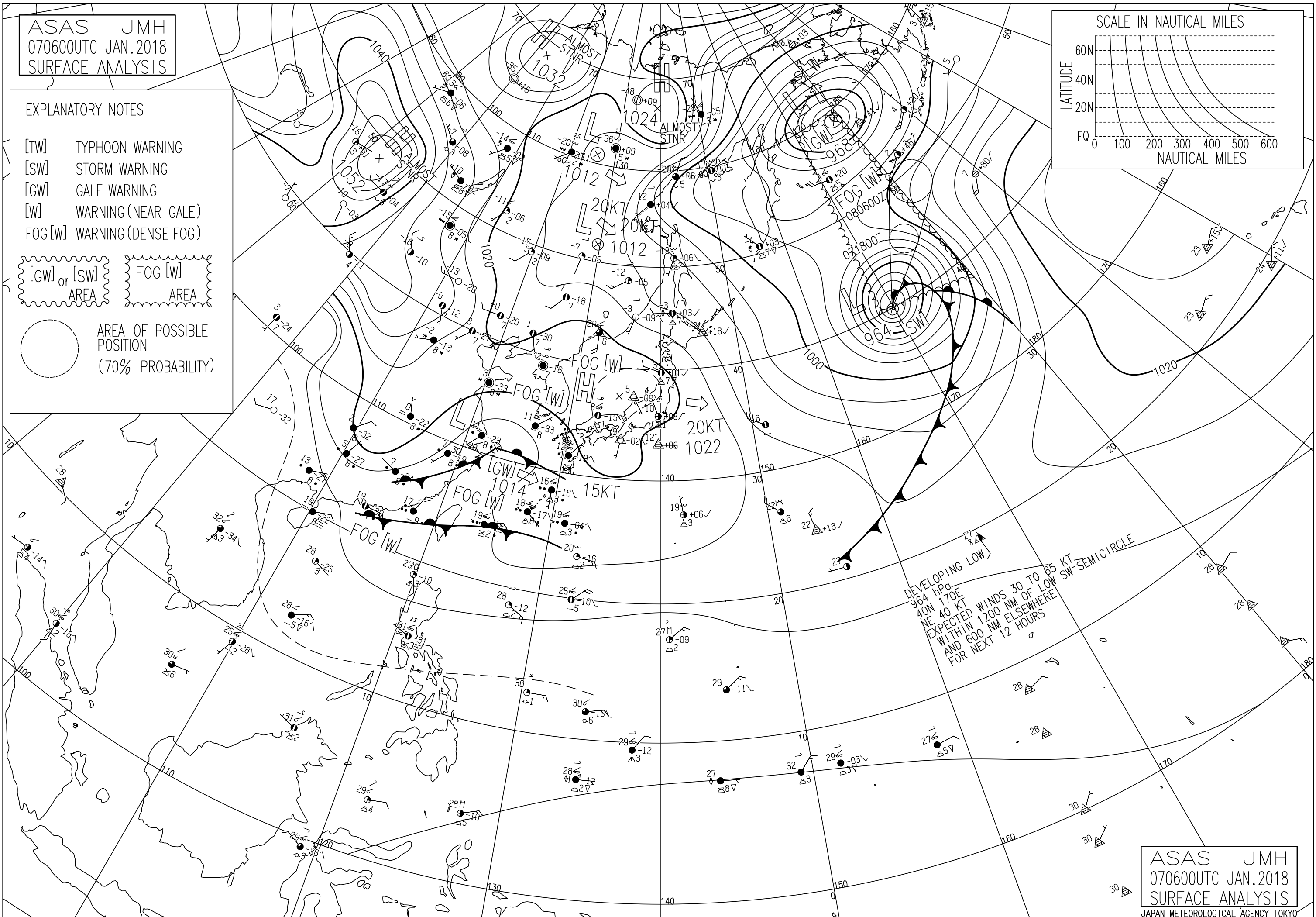
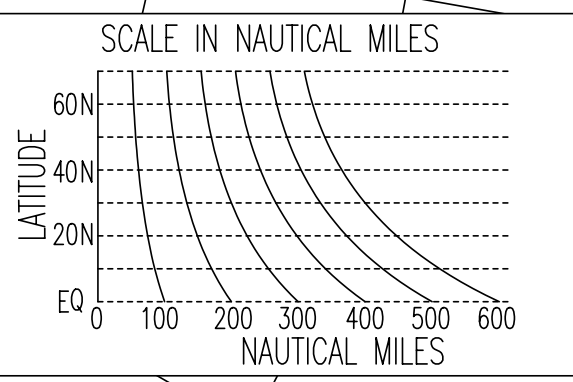


ASAS JMH
070600UTC JAN.2018
SURFACE ANALYSIS

EXPLANATORY NOTES

- [TW] TYPHOON WARNING
- [SW] STORM WARNING
- [GW] GALE WARNING
- [W] WARNING (NEAR GALE)
- FOG [W] WARNING (DENSE FOG)

 [GW] or [SW] AREA
 FOG [W] AREA
 AREA OF POSSIBLE POSITION (70% PROBABILITY)



DEVELOPING LOW
964 hPa
40N 170E
NE 40 KT
EXPECTED WINDS 30 TO 65 KT
WITHIN 1200 NM OF LOW SW-SEMICIRCLE
AND 600 NM ELSEWHERE
FOR NEXT 12 HOURS

ASAS JMH
070600UTC JAN.2018
SURFACE ANALYSIS
JAPAN METEOROLOGICAL AGENCY TOKYO