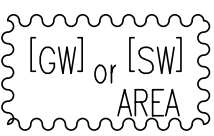
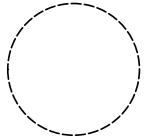
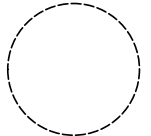
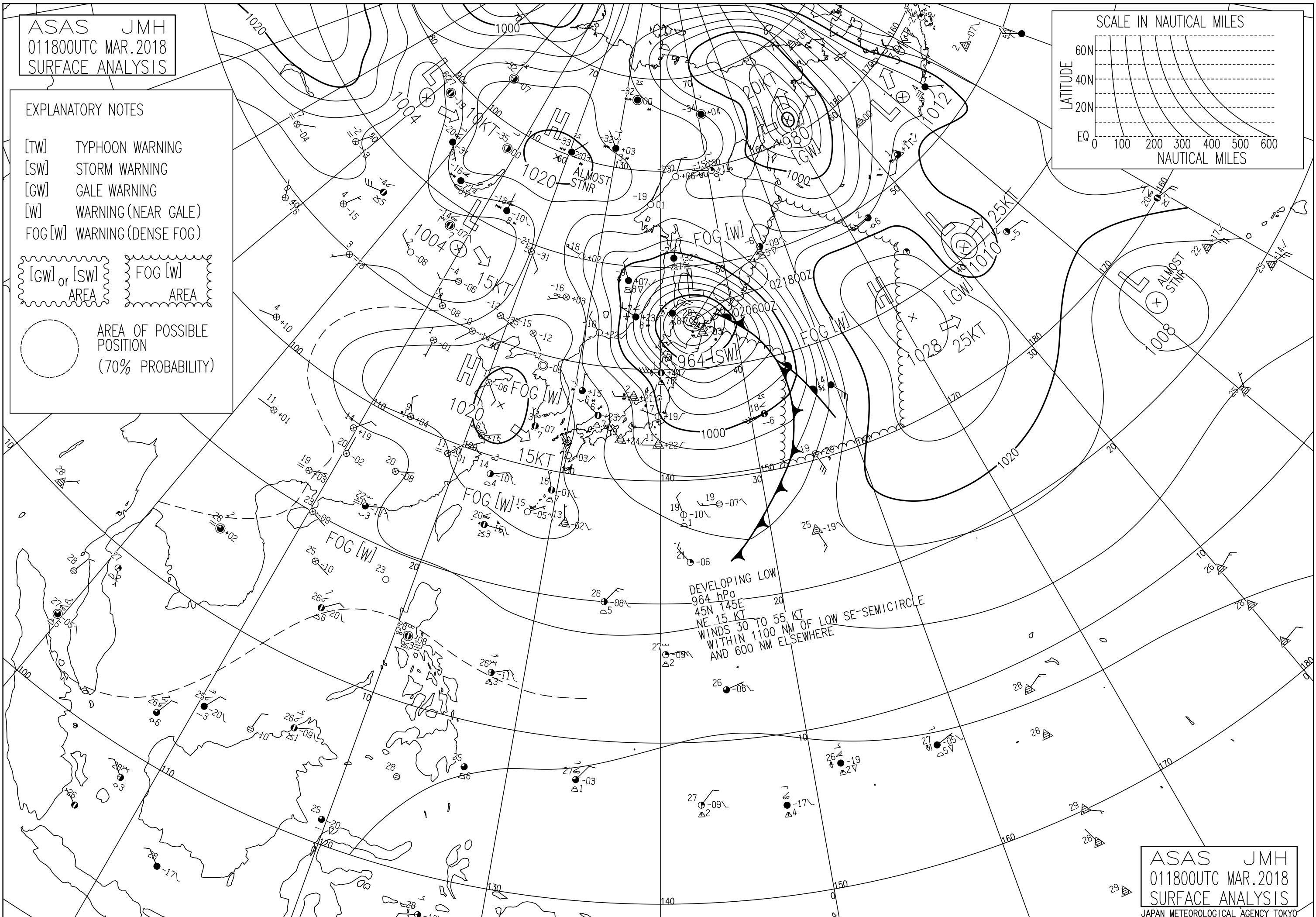
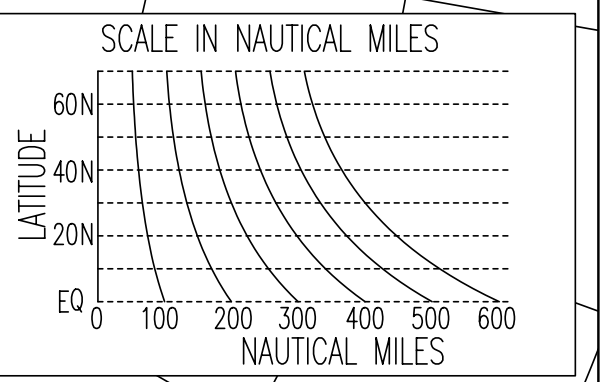


ASAS JMH  
011800UTC MAR.2018  
SURFACE ANALYSIS

EXPLANATORY NOTES

- [TW] TYPHOON WARNING
- [SW] STORM WARNING
- [GW] GALE WARNING
- [W] WARNING (NEAR GALE)
- FOG [W] WARNING (DENSE FOG)

 [GW] or [SW] AREA  
 FOG [W] AREA  
 AREA OF POSSIBLE POSITION (70% PROBABILITY)



ASAS JMH  
011800UTC MAR.2018  
SURFACE ANALYSIS  
JAPAN METEOROLOGICAL AGENCY TOKYO