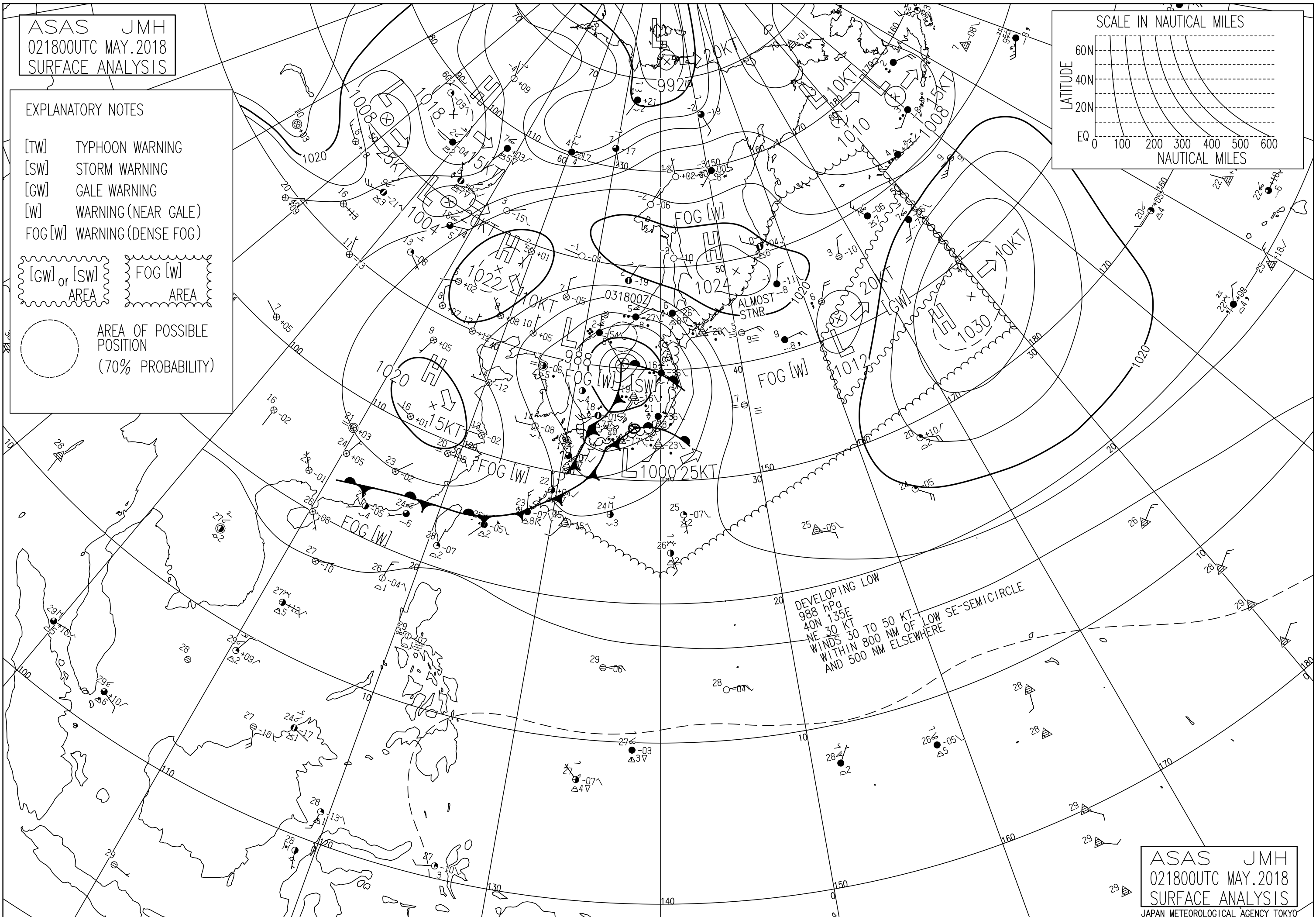
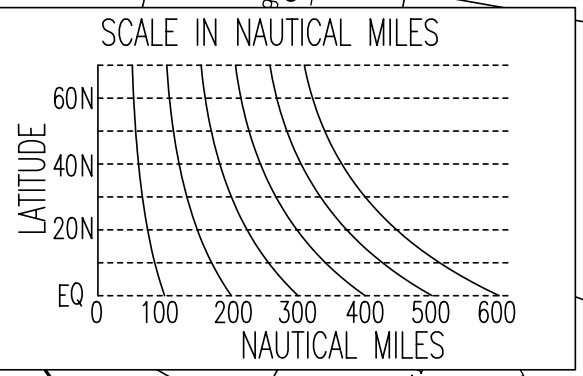
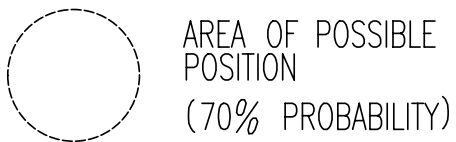



ASAS JMH
021800UTC MAY.2018
SURFACE ANALYSIS

EXPLANATORY NOTES

- [TW] TYPHOON WARNING
- [SW] STORM WARNING
- [GW] GALE WARNING
- [W] WARNING (NEAR GALE)
- FOG [W] WARNING (DENSE FOG)



DEVELOPING LOW
988 hPa
40N 135E
NE 30 KT
WINDS 30 TO 50 KT
WITHIN 800 NM OF LOW SE-SEMICIRCLE
AND 500 NM ELSEWHERE

ASAS JMH
021800UTC MAY.2018
SURFACE ANALYSIS
JAPAN METEOROLOGICAL AGENCY TOKYO