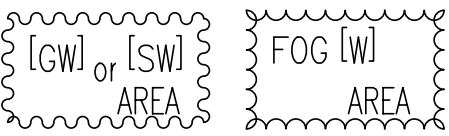


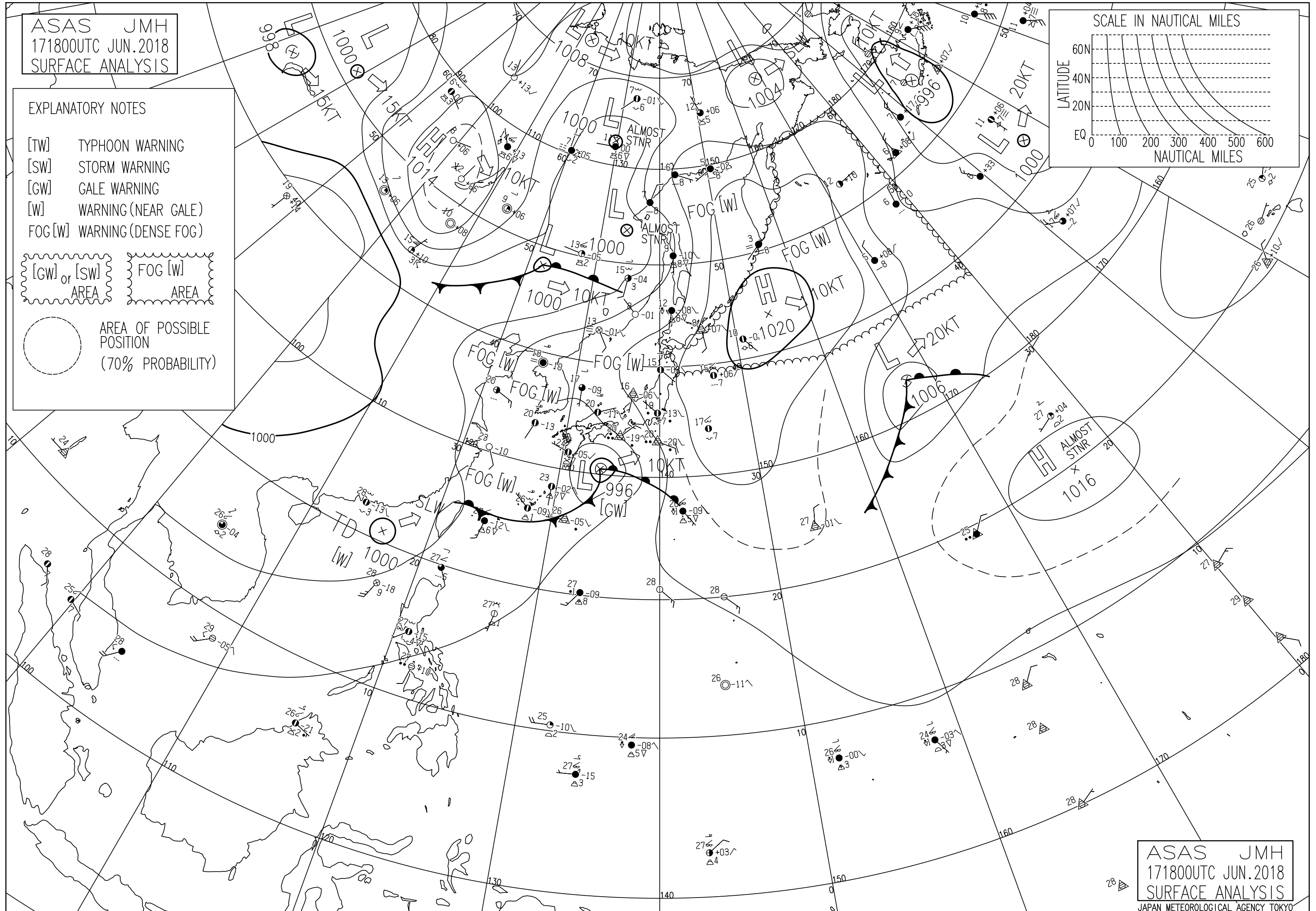
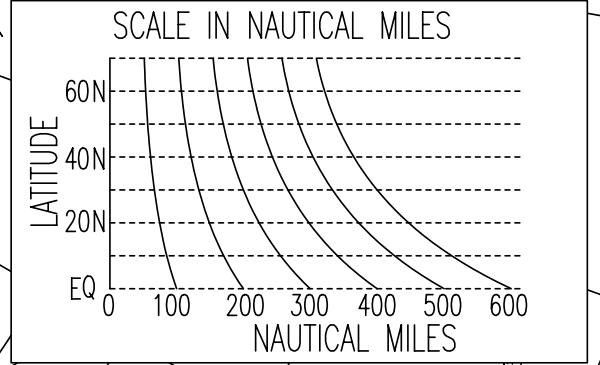
ASAS JMH  
171800UTC JUN.2018  
SURFACE ANALYSIS

EXPLANATORY NOTES

- [TW] TYPHOON WARNING
- [SW] STORM WARNING
- [GW] GALE WARNING
- [W] WARNING (NEAR GALE)
- FOG [W] WARNING (DENSE FOG)



AREA OF POSSIBLE POSITION  
(70% PROBABILITY)



ASAS JMH  
171800UTC JUN.2018  
SURFACE ANALYSIS  
JAPAN METEOROLOGICAL AGENCY TOKYO