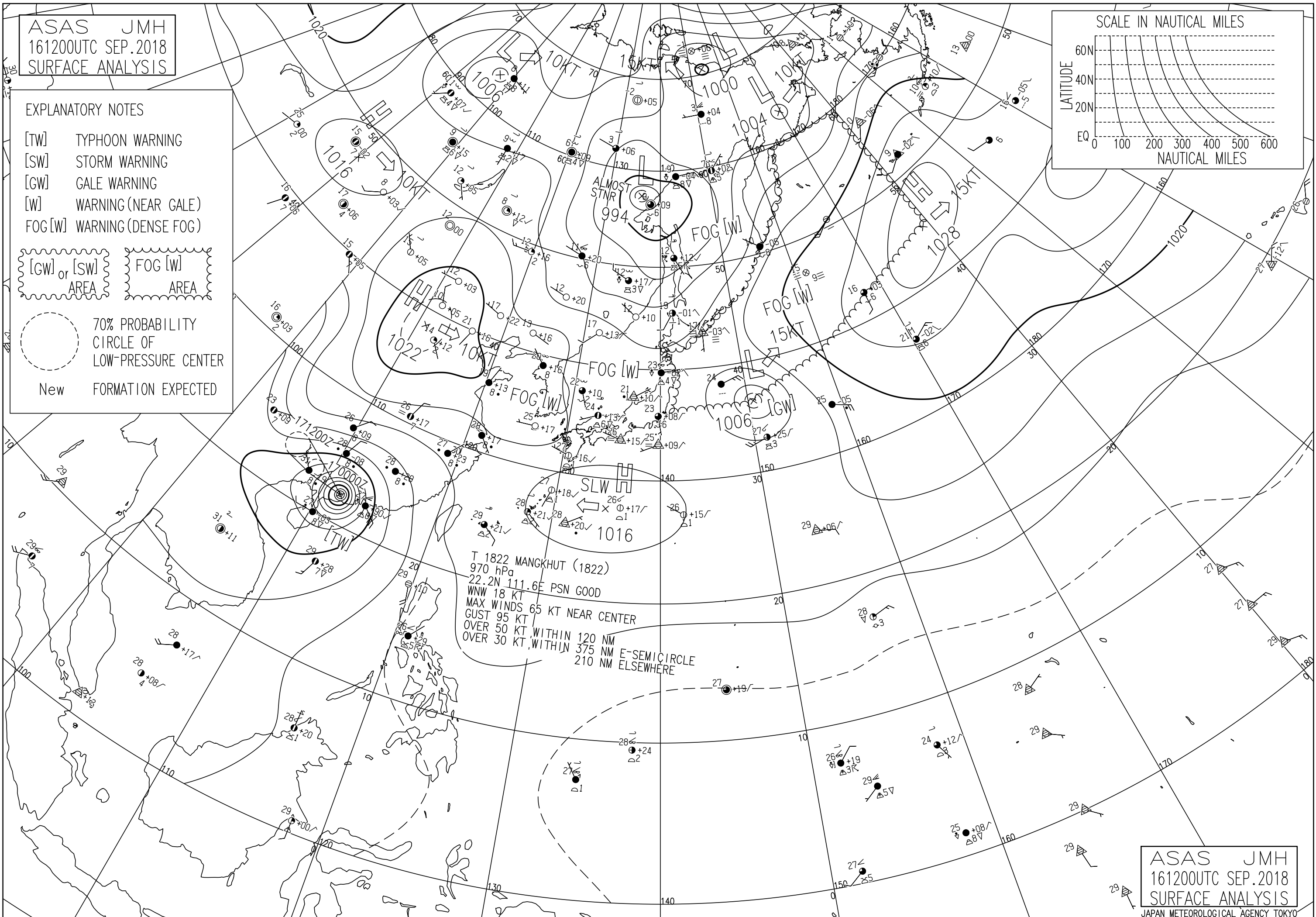
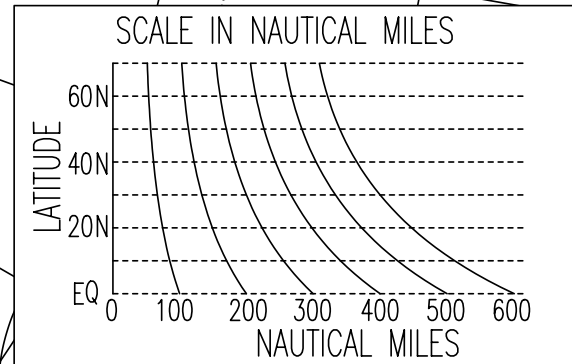
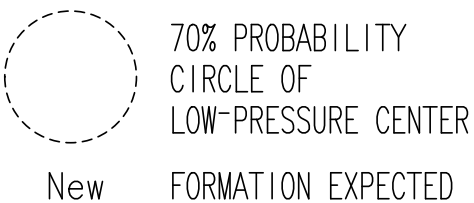



ASAS JMH
161200UTC SEP.2018
SURFACE ANALYSIS

EXPLANATORY NOTES

- [TW] TYPHOON WARNING
- [SW] STORM WARNING
- [GW] GALE WARNING
- [W] WARNING (NEAR GALE)
- FOG [W] WARNING (DENSE FOG)



T 1822 MANGKHUT (1822)
970 hPa
22.2N 111.6E PSN GOOD
WNW 18 KT
MAX WINDS 65 KT NEAR CENTER
GUST 95 KT
OVER 50 KT WITHIN 120 NM
OVER 30 KT WITHIN 375 NM E-SEMICIRCLE
210 NM ELSEWHERE

ASAS JMH
161200UTC SEP.2018
SURFACE ANALYSIS
JAPAN METEOROLOGICAL AGENCY TOKYO