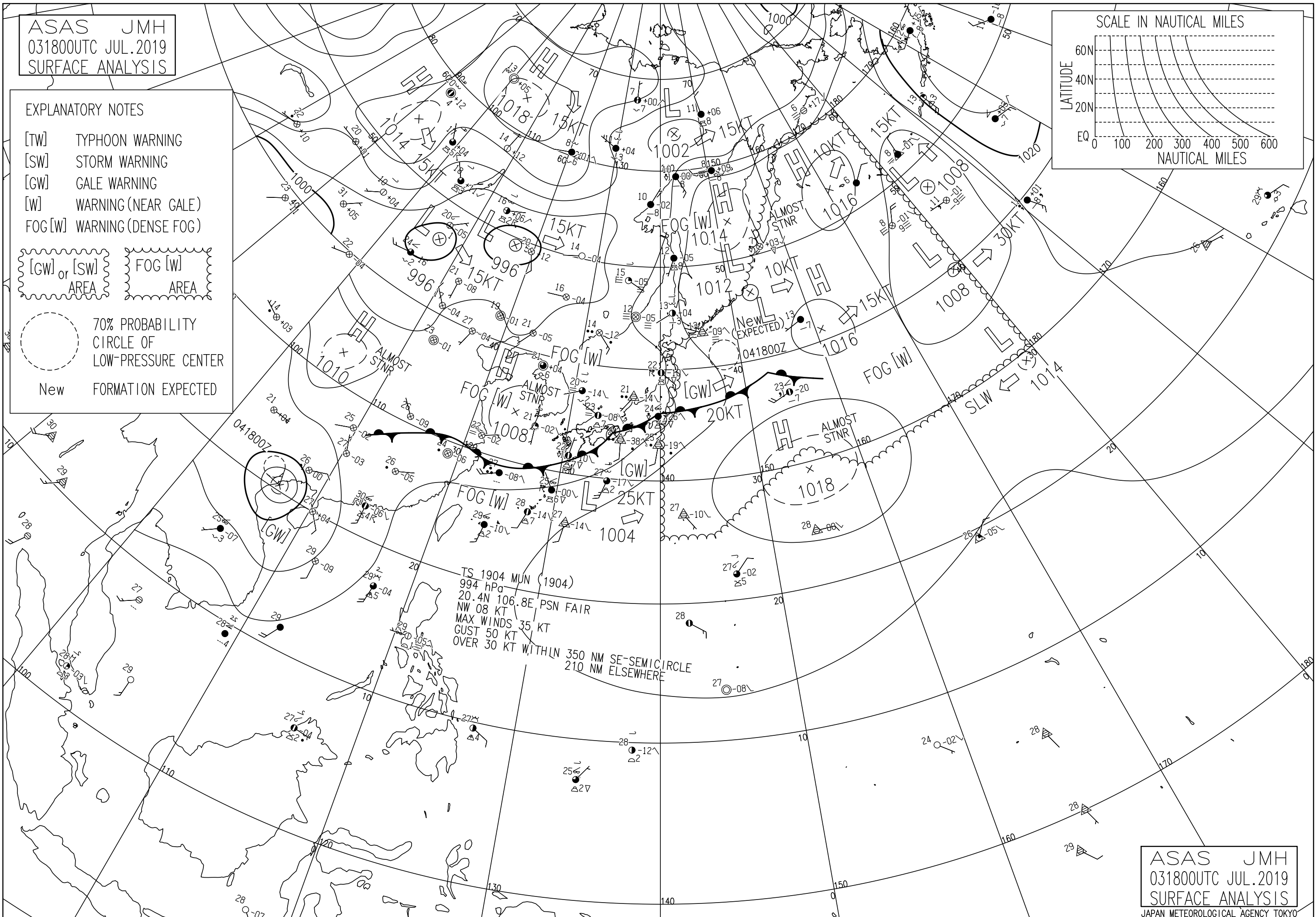
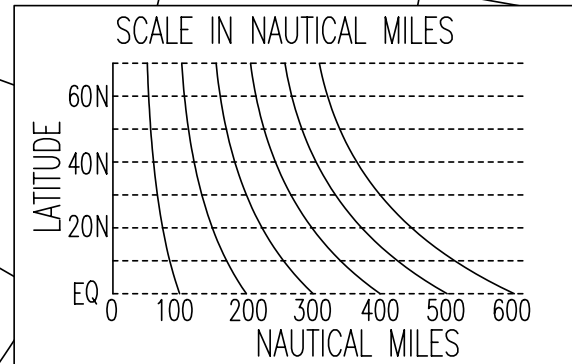
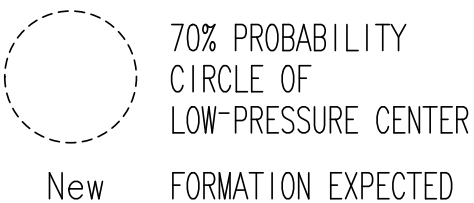



ASAS JMH
031800UTC JUL.2019
SURFACE ANALYSIS

EXPLANATORY NOTES

- [TW] TYPHOON WARNING
- [SW] STORM WARNING
- [GW] GALE WARNING
- [W] WARNING (NEAR GALE)
- FOG[W] WARNING (DENSE FOG)



TS 1904 MUN (1904)
994 hPa
20.4N 106.8E PSN FAIR
NW 08 KT
MAX WINDS 35 KT
GUST 50 KT
OVER 30 KT WITHIN 350 NM SE-SEMICIRCLE
210 NM ELSEWHERE

ASAS JMH
031800UTC JUL.2019
SURFACE ANALYSIS
JAPAN METEOROLOGICAL AGENCY TOKYO