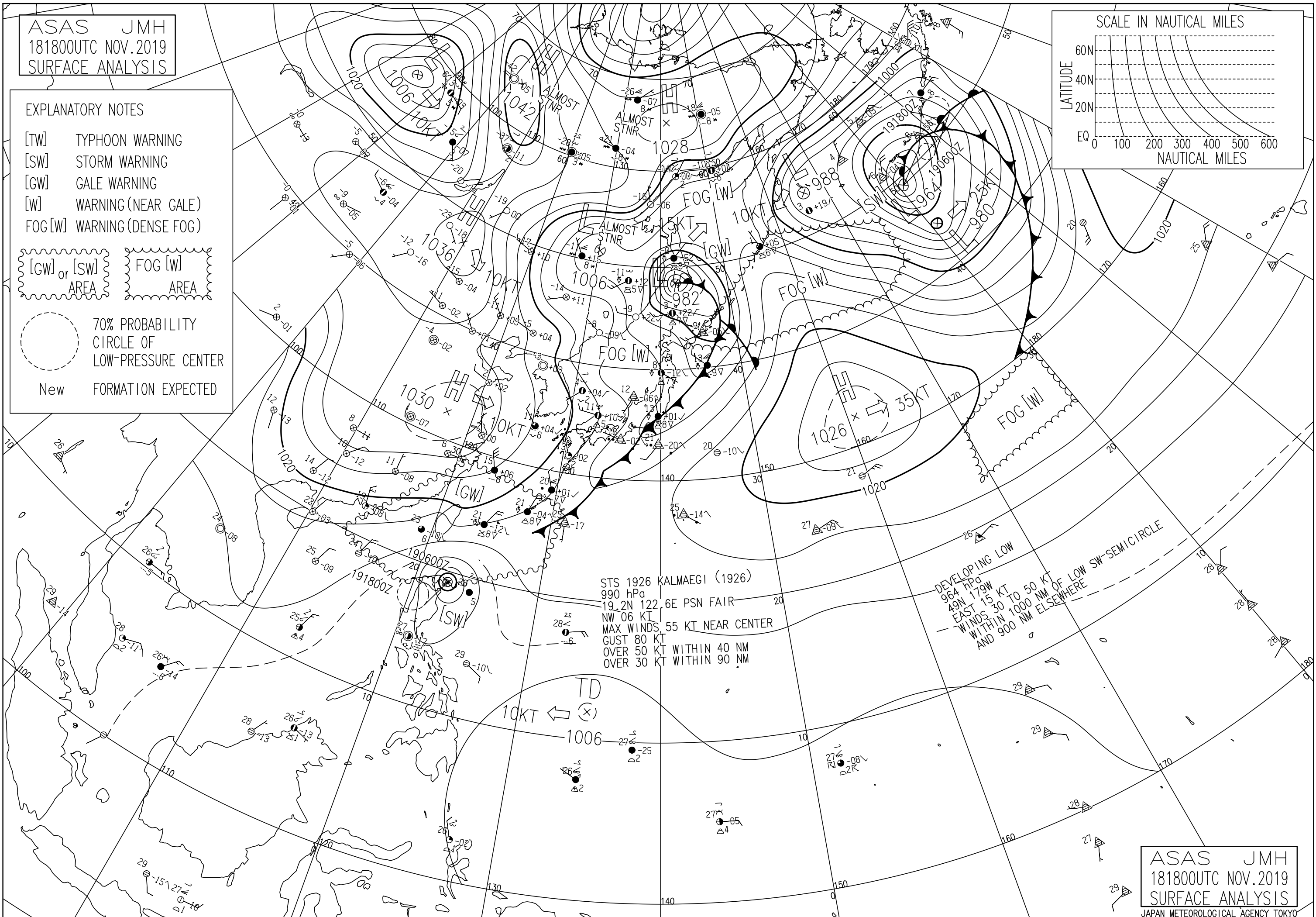
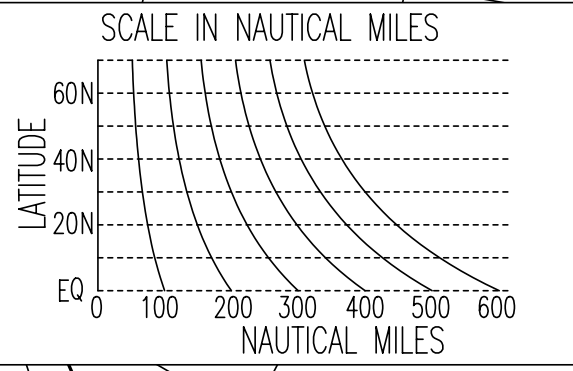
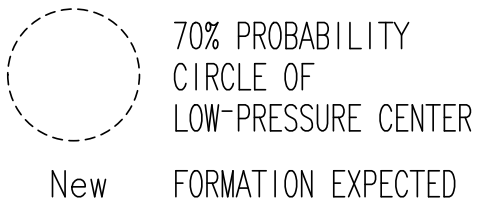



ASAS JMH
181800UTC NOV.2019
SURFACE ANALYSIS

EXPLANATORY NOTES

- [TW] TYPHOON WARNING
- [SW] STORM WARNING
- [GW] GALE WARNING
- [W] WARNING (NEAR GALE)
- FOG [W] WARNING (DENSE FOG)



STS 1926 KALMAEGI (1926)
990 hPa
19.2N 122.6E PSN FAIR
NW 06 KT
MAX WINDS, 55 KT NEAR CENTER
GUST 80 KT
OVER 50 KT WITHIN 40 NM
OVER 30 KT WITHIN 90 NM

DEVELOPING LOW
964 hPa
49N 179W
EAST 15 KT
WINDS 30 TO 50 KT
WITHIN 1000 NM OF LOW SW-SEMICIRCLE
AND 900 NM ELSEWHERE

TD
10KT ← (X)
1006

ASAS JMH
181800UTC NOV.2019
SURFACE ANALYSIS
JAPAN METEOROLOGICAL AGENCY TOKYO